

COCKFOSTERS

CHASE

TURKEY STREET

Keys Meadow Primary School

ENFIELD LOCK

Worcester's Primary School

Lavender Primary School

Chase Side Primary School

TOWN

SOUTHBURY

ENFIELD HIGHWAY

HIGHLANDS

George Spicer Primary School

Kingfisher Hall Primary Academy

De Bohun Primary School

Bush Hill Park Primary School

PONDERS END

GRANGE

BUSH HILL PARK

JUBILEE

SOUTHGATE

St Paul's CofE Primary School

WINCHMORE HILL

Hazelbury Primary School

LOWER EDMONTON

SOUTHGATE GREEN

PALMERS GREEN

HASELBURY

EDMONTON GREEN

UPPER EDMONTON

Raynham Primary School

Meridian Angel Primary School

BOWES

**School Streets**

- De Bohun Primary School
- St Paul's CofE Primary School
- Worcester's Primary School
- Lavender Primary School
- Chase Side Primary School
- George Spicer Primary School
- Bush Hill Park Primary School
- Kingfisher Hall Primary Academy
- Keys Meadow Primary School
- Hazelbury Primary School
- Raynham Primary School
- Meridian Angel Primary School

### **School street lite; list of final schools**

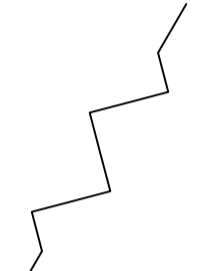
<b>Count of schools engaged</b>	<b>WARD</b>	<b>Count of schools deployed</b>
2	Bowes	
2	Bush Hill Park	
3	Chase	2
1	Cockfosters	1
1	Enfield Highway	1
1	Enfield Lock	1
2	Haselbury	1
1	Highlands	
1	Jubilee	
2	Southbury	2
1	Southgate	
2	Town	1
2	Turkey Street	
2	Upper Edmonton	2
1	Winchmore Hill	1


<b>School Name</b>	<b>Location – <i>priority in town centres, areas with other attractors like shops</i></b>	<b>Ward</b>
<a href="#">George Spicer Primary School</a>	Southbury Road,	Southbury
<a href="#">Raynham Primary School</a>	Raynham Avenue	Upper Edmonton
<a href="#">Chase Side Primary School</a>	Trinity Street	Town
<a href="#">Keys Meadow Primary School</a>	84 Tysoe Avenue, Enfield, Middlesex	Enfield Lock
<a href="#">Worcester's Primary School</a>	Goat Lane	Chase
<a href="#">Kingfisher Hall Primary Academy</a>	40 The Ride	Enfield Highway
<a href="#">De Bohun primary</a>	green Rd	Cockfosters
<a href="#">Lavender Primary</a>	Lavender Road	Chase
<a href="#">Bush Hill Park Primary</a>	Main Avenue	Southbury
<a href="#">Meridian Angel Primary</a>	Albany Road	Upper Edmonton
St Pauls CE primary	Ringwood Way	Winchmore Hill
<a href="#">Hazelbury school</a>	Haselbury Road	Haselbury



- NOTES**
1. DO NOT SCALE FROM THIS DRAWING.
  2. ANY ERRORS OR OMISSIONS TO BE BROUGHT TO THE ENGINEERS ATTENTION IMMEDIATELY FOUND.
  3. ALL DIMENSIONS ARE IN METRES UNLESS OTHERWISE SHOWN.
  4. ALL LEVELS ARE IN METRES AND RELATE TO ORDNANCE DATUM LEVEL UNLESS NOTED OTHERWISE.
  5. THIS DRAWING IS TO BE READ IN CONJUNCTION WITH ALL OTHER DRAWINGS IN THE SAME SERIES.

 PROPOSED PLANTER LOCATION WITH TRAFFIC SIGN TO TSRGD DIAG 618.3C

 PROPOSED 4.0m FOLDING (TURTLE) GATE LOCATION

 PROPOSED 1.0m TRAFFIC CONE LOCATION

 PROPOSED ROAD CLOSED TRAFFIC SIGN ON A-FRAME STAND

Rev	Revision details

© CROWN COPYRIGHT. ALL RIGHTS RESERVED. LONDON BOROUGH OF ENFIELD. LA 090363. UNAUTHORIZED REPRODUCTION OF ORDNANCE SURVEY MAPS INFRINGES CROWN COPYRIGHT AND MAY LEAD TO PROSECUTION.

**STATUS**  
**OUTLINE DESIGN**

**CLIENT**  
**LONDON BOROUGH OF ENFIELD**

**JOB TITLE**  
**C19 TEMPORARY SCHOOL STREETS**

**DRAWING TITLE**  
**GEORGE SPICER PROPOSED MEASURES INDICATIVE LAYOUTS**

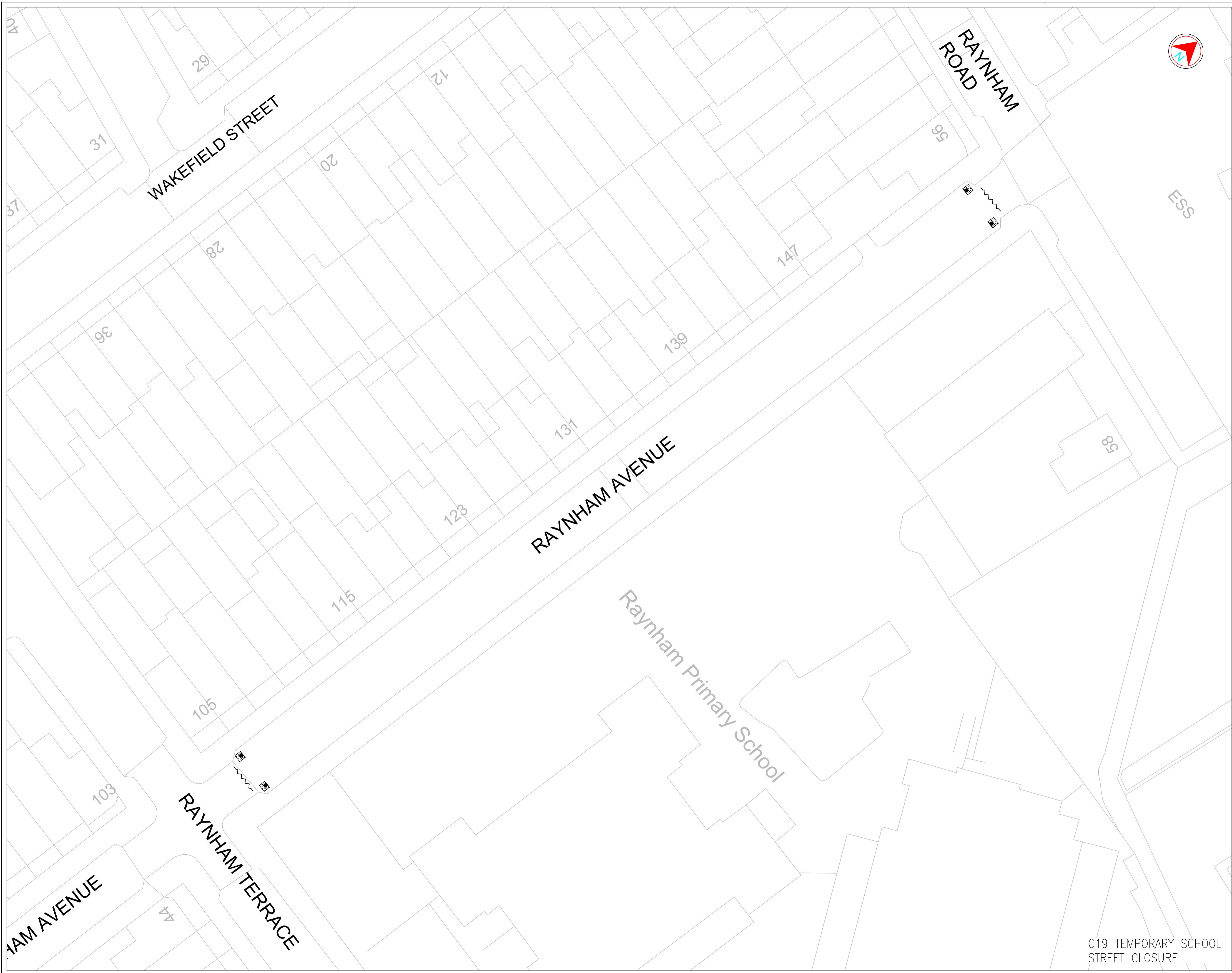
Enfield Council  
52, Civic Centre  
Silver Street, Enfield  
EN1 3XY  
Tel: 020 8379 1000  
www.enfield.gov.uk



**HIGHWAYS AND TRANSPORTATION**  
**Road Safety**

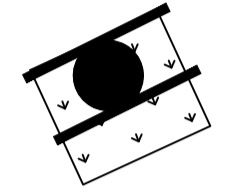
DESIGNED:- <b>AR</b>	DRAWN:- <b>AR</b>	DATE:- <b>06/2020</b>
SCALE:- <b>NTS</b>	PLOT SCALE:- <b>1:1</b>	CHECKED:-
DRAWING NO. <b>C19SCHST-CE-GEN-GEORGESPICER-0001</b>		

**C19 TEMPORARY SCHOOL STREET CLOSURE**

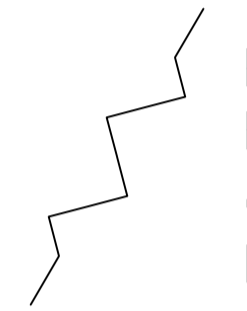


**NOTES**

1. DO NOT SCALE FROM THIS DRAWING.
2. ANY ERRORS OR OMISSIONS TO BE BROUGHT TO THE ENGINEERS ATTENTION IMMEDIATELY FOUND.
3. ALL DIMENSIONS ARE IN METRES UNLESS OTHERWISE SHOWN.
4. ALL LEVELS ARE IN METRES AND RELATE TO ORDNANCE DATUM LEVEL UNLESS NOTED OTHERWISE.
5. THIS DRAWING IS TO BE READ IN CONJUNCTION WITH ALL OTHER DRAWINGS IN THE SAME SERIES.



PROPOSED  
PLANTER  
LOCATION WITH  
TRAFFIC SIGN TO  
TSRGD DIAG  
618.3C



PROPOSED 4.0m  
FOLDING  
(TURTLE) GATE  
LOCATION


Rev Revision details

© CROWN COPYRIGHT. ALL RIGHTS RESERVED. LONDON BOROUGH OF ENFIELD. LA 03636. UNAUTHORIZED REPRODUCTION OF ORDNANCE SURVEY MAPS INFRINGES CROWN COPYRIGHT AND MAY LEAD TO PROSECUTION.

**STATUS**  
**OUTLINE DESIGN**

**CLIENT**  
**LONDON BOROUGH OF ENFIELD**

**JOB TITLE**  
**C19 TEMPORARY SCHOOL STREETS**

**DRAWING TITLE**  
**RAYNHAM PROPOSED MEASURES INDICATIVE LAYOUTS**

Enfield Council  
52, Civic Centre  
Silver Street, Enfield  
EN1 3XY  
Tel: 020 8379 1000  
www.enfield.gov.uk



**HIGHWAYS AND TRANSPORTATION**  
**Road Safety**

DESIGNED:- <b>AR</b>	DRAWN:- <b>AR</b>	DATE:- <b>06/2020</b>
SCALE:- <b>NTS</b>	PLOT SCALE:- <b>1:1</b>	CHECKED:-
DRAWING NO. <b>C19SCHST-CE-GEN-RAYNHAM-0002</b>		

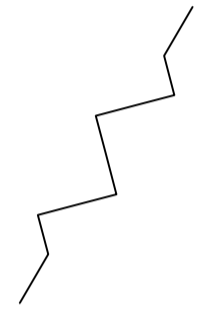
C19 TEMPORARY SCHOOL  
STREET CLOSURE



**NOTES**

1. DO NOT SCALE FROM THIS DRAWING.
2. ANY ERRORS OR OMISSIONS TO BE BROUGHT TO THE ENGINEERS ATTENTION IMMEDIATELY FOUND.
3. ALL DIMENSIONS ARE IN METRES UNLESS OTHERWISE SHOWN.
4. ALL LEVELS ARE IN METRES AND RELATE TO ORDNANCE DATUM LEVEL UNLESS NOTED OTHERWISE.
5. THIS DRAWING IS TO BE READ IN CONJUNCTION WITH ALL OTHER DRAWINGS IN THE SAME SERIES.

 PROPOSED PLANTER LOCATION WITH TRAFFIC SIGN TO TSRGD DIAG 618.3C

 PROPOSED 4.0m FOLDING (TURTLE) GATE LOCATION

Rev	Revision details

© CROWN COPYRIGHT. ALL RIGHTS RESERVED. LONDON BOROUGH OF ENFIELD. LA 08363. UNAUTHORISED REPRODUCTION OF ORDNANCE SURVEY MAPS INFRINGES CROWN COPYRIGHT AND MAY LEAD TO PROSECUTION.

**STATUS**  
**OUTLINE DESIGN**

**CLIENT**  
**LONDON BOROUGH OF ENFIELD**

**JOB TITLE**  
**C19 TEMPORARY SCHOOL STREETS**

**DRAWING TITLE**  
**CHASE SIDE PROPOSED MEASURES INDICATIVE LAYOUTS**


Enfield Council  
52, Civic Centre  
Silver Street, Enfield  
EN1 3XJ  
Tel: 020 8379 1000  
www.enfield.gov.uk



**HIGHWAYS AND TRANSPORTATION**  
**Road Safety**

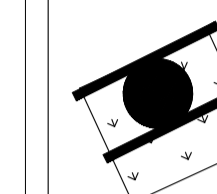
DESIGNED:- <b>AR</b>	DRAWN:- <b>AR</b>	DATE:- <b>06/2020</b>
SCALE:- <b>NTS</b>	PLOT SCALE:- <b>1:1</b>	CHECKED:-
DRAWING NO. <b>C19SCHST-CE-GEN-CHASESIDE-0003</b>		

C19 TEMPORARY SCHOOL STREET CLOSURE

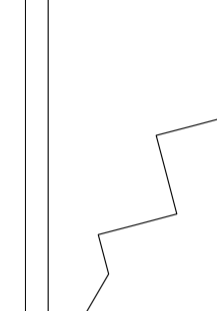


**NOTES**

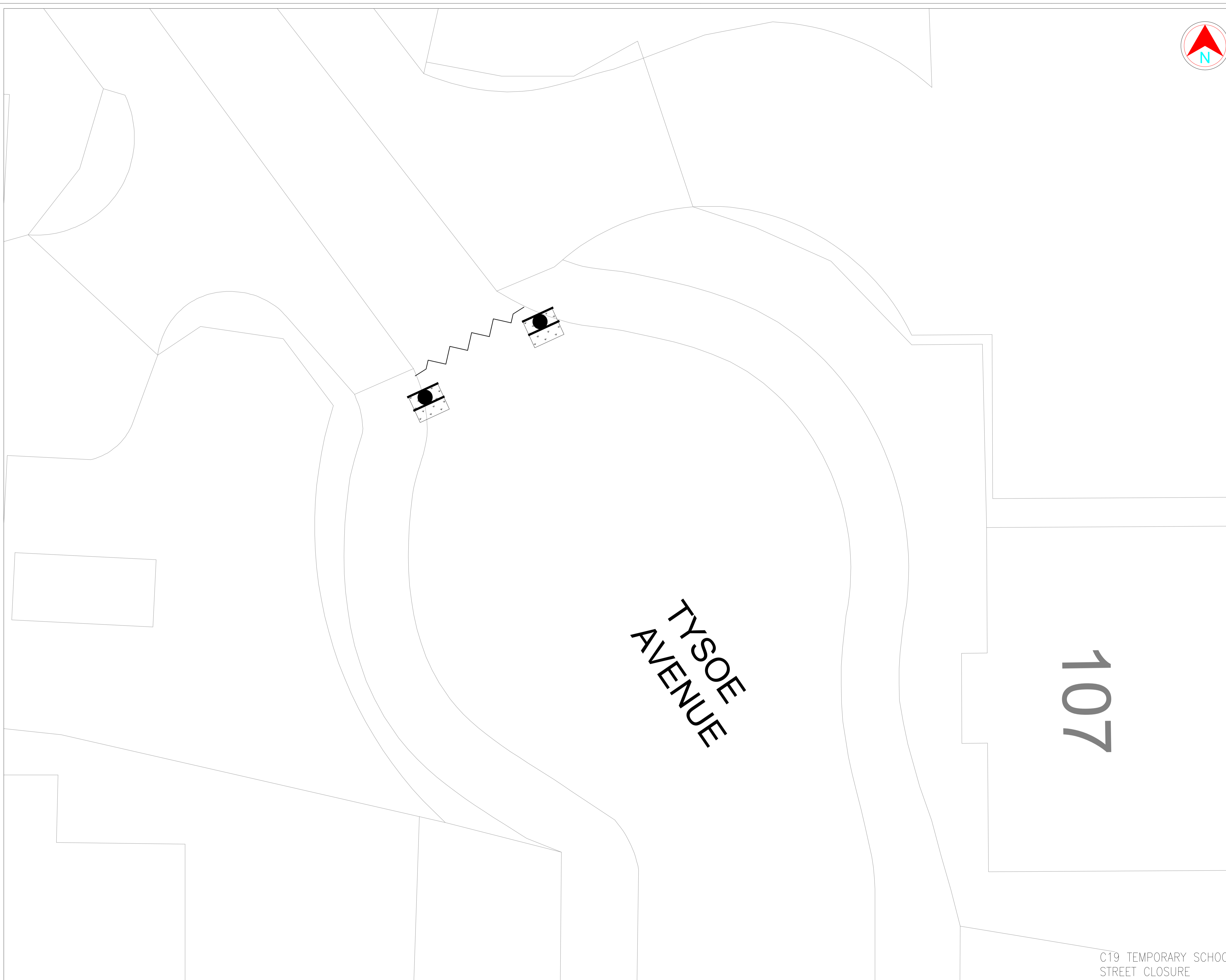
1. DO NOT SCALE FROM THIS DRAWING.
2. ANY ERRORS OR OMISSIONS TO BE BROUGHT TO THE ENGINEERS ATTENTION IMMEDIATELY FOUND.
3. ALL DIMENSIONS ARE IN METRES UNLESS OTHERWISE SHOWN.
4. ALL LEVELS ARE IN METRES AND RELATE TO ORDNANCE DATUM LEVEL UNLESS NOTED OTHERWISE.
5. THIS DRAWING IS TO BE READ IN CONJUNCTION WITH ALL OTHER DRAWINGS IN THE SAME SERIES.



PROPOSED  
PLANTER  
LOCATION WITH  
TRAFFIC SIGN TO  
TSRGD DIAG  
618.3C



PROPOSED 4.0m  
FOLDING  
(TURTLE) GATE  
LOCATION




Rev Revision details

© CROWN COPYRIGHT. ALL RIGHTS RESERVED. LONDON BOROUGH OF ENFIELD. LA 08363. UNAUTHORIZED REPRODUCTION OF ORDNANCE SURVEY MAPS INFRINGES CROWN COPYRIGHT AND MAY LEAD TO PROCEEDINGS.

**STATUS**  
**OUTLINE DESIGN**

**CLIENT**  
**LONDON BOROUGH OF ENFIELD**

**JOB TITLE**  
**C19 TEMPORARY SCHOOL STREETS**

**DRAWING TITLE**  
**KEYS MEADOWS PROPOSED MEASURES INDICATIVE LAYOUTS**

Enfield Council  
52, Civic Centre  
Silver Street, Enfield  
EN1 3XY  
Tel: 020 8379 1000  
www.enfield.gov.uk




**HIGHWAYS AND TRANSPORTATION**  
**Road Safety**

DESIGNED:- <b>AR</b>	DRAWN:- <b>AR</b>	DATE:- <b>06/2020</b>
SCALE:- <b>NTS</b>	PLOT SCALE:- <b>1:1</b>	CHECKED:-

DRAWING NO.  
**C19SCHST-CE-GEN-KEYSMEADOW-0004**

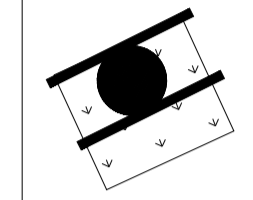
C19 TEMPORARY SCHOOL STREET CLOSURE

# Allotment Gardens

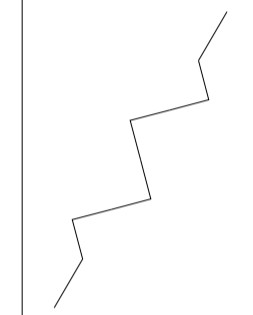


## NOTES

1. DO NOT SCALE FROM THIS DRAWING.
2. ANY ERRORS OR OMISSIONS TO BE BROUGHT TO THE ENGINEERS ATTENTION IMMEDIATELY FOUND.
3. ALL DIMENSIONS ARE IN METRES UNLESS OTHERWISE SHOWN.
4. ALL LEVELS ARE IN METRES AND RELATE TO ORDNANCE DATUM LEVEL UNLESS NOTED OTHERWISE.
5. THIS DRAWING IS TO BE READ IN CONJUNCTION WITH ALL OTHER DRAWINGS IN THE SAME SERIES.



PROPOSED  
PLANTER  
LOCATION WITH  
TRAFFIC SIGN TO  
TSRGD DIAG  
618.3C



PROPOSED 4.0m  
FOLDING  
(TURTLE) GATE  
LOCATION

Rev Revision details

© ENFIELD COUNCIL. ALL RIGHTS RESERVED. LONDON BOROUGH OF ENFIELD IS A TRADE MARK. UNAUTHORIZED REPRODUCTION OF ORDNANCE SURVEY MAPS AND IMAGES IS PROHIBITED AND MAY LEAD TO PROCEEDINGS.

## STATUS OUTLINE DESIGN

CLIENT  
**LONDON BOROUGH  
OF ENFIELD**

JOB TITLE  
**C19 TEMPORARY  
SCHOOL STREETS**

DRAWING TITLE  
**WORCESTERS  
PROPOSED MEASURES  
INDICATIVE LAYOUTS**

Enfield Council  
52, Civic Centre  
Silver Street, Enfield  
EN1 3XY  
Tel: 020 8379 1000  
www.enfield.gov.uk

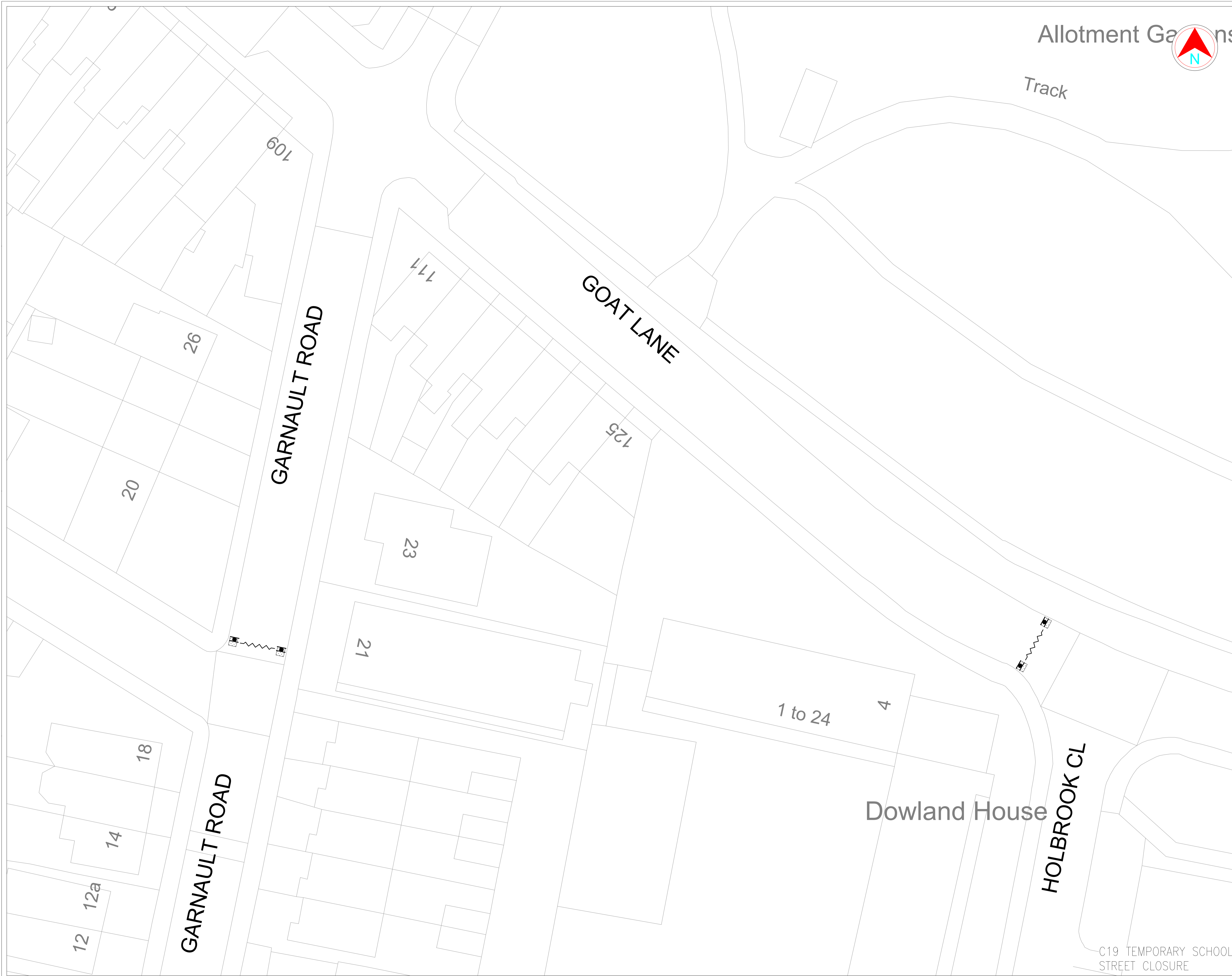


HIGHWAYS AND TRANSPORTATION

Road Safety

DESIGNED:- <b>AR</b>	DRAWN:- <b>AR</b>	DATE:- <b>06/2020</b>
SCALE:- <b>NTS</b>	PLOT SCALE:- <b>1:1</b>	CHECKED:-

DRAWING NO.  
**C19SCHST-CE-GEN-WORCESTERS-0005**

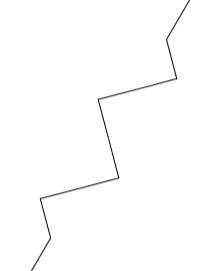


C19 TEMPORARY SCHOOL  
STREET CLOSURE



- NOTES**
- DO NOT SCALE FROM THIS DRAWING.
  - ANY ERRORS OR OMISSIONS TO BE BROUGHT TO THE ENGINEERS ATTENTION IMMEDIATELY FOUND.
  - ALL DIMENSIONS ARE IN METRES UNLESS OTHERWISE SHOWN.
  - ALL LEVELS ARE IN METRES AND RELATE TO ORDNANCE DATUM LEVEL UNLESS NOTED OTHERWISE.
  - THIS DRAWING IS TO BE READ IN CONJUNCTION WITH ALL OTHER DRAWINGS IN THE SAME SERIES.

 PROPOSED PLANTER LOCATION WITH TRAFFIC SIGN TO TSRGD DIAG 618.3C

 PROPOSED 4.0m FOLDING (TURTLE) GATE LOCATION

Rev	Revision details

© ENFIELD COUNCIL. ALL RIGHTS RESERVED. LONDON BOROUGH OF ENFIELD IS A DESIGNATED UNINCORPORATED REPRODUCTION OF ORDNANCE SURVEY MAPS. REPRODUCTION OF ORDNANCE SURVEY MAPS IS UNLAWFUL WITHOUT THE PERMISSION OF THE CONTROLLER OF HER MAJESTY'S STATIONERY OFFICE.

**STATUS**  
**OUTLINE DESIGN**

**CLIENT**  
**LONDON BOROUGH OF ENFIELD**

**JOB TITLE**  
**C19 TEMPORARY SCHOOL STREETS**

**DRAWING TITLE**  
**KINGFISHER HALL PROPOSED MEASURES INDICATIVE LAYOUTS**

Enfield Council  
52, Civic Centre  
Silver Street, Enfield  
EN1 3XY  
Tel: 020 8379 1000  
www.enfield.gov.uk



**HIGHWAYS AND TRANSPORTATION**  
**Road Safety**

DESIGNED:- <b>AR</b>	DRAWN:- <b>AR</b>	DATE:- <b>06/2020</b>
SCALE:- <b>NTS</b>	PLOT SCALE:- <b>1:1</b>	CHECKED:-
DRAWING NO. <b>C19SCHST-CE-GEN-KINGFISHER-0006</b>		

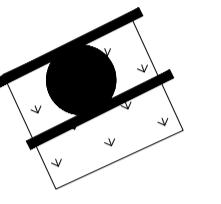
C19 TEMPORARY SCHOOL STREET CLOSURE



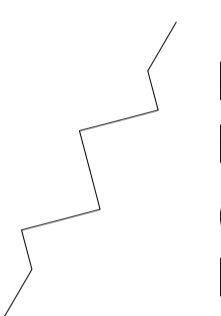


**NOTES**

1. DO NOT SCALE FROM THIS DRAWING.
2. ANY ERRORS OR OMISSIONS TO BE BROUGHT TO THE ENGINEERS ATTENTION IMMEDIATELY FOUND.
3. ALL DIMENSIONS ARE IN METRES UNLESS OTHERWISE SHOWN.
4. ALL LEVELS ARE IN METRES AND RELATE TO ORDNANCE DATUM LEVEL UNLESS NOTED OTHERWISE.
5. THIS DRAWING IS TO BE READ IN CONJUNCTION WITH ALL OTHER DRAWINGS IN THE SAME SERIES.



PROPOSED PLANTER LOCATION WITH TRAFFIC SIGN TO TSRGD DIAG 618.3C



PROPOSED 4.0m FOLDING (TURTLE) GATE LOCATION

Rev	Revision details

© ENFIELD COUNCIL. ALL RIGHTS RESERVED. LONDON BOROUGH OF ENFIELD IS A TRADE MARK. UNAUTHORIZED REPRODUCTION OF ORDNANCE SURVEY MAPS INFRINGES ORDNANCE COPYRIGHT AND MAY LEAD TO PROCEEDINGS.

**STATUS**  
**OUTLINE DESIGN**

**CLIENT**  
**LONDON BOROUGH OF ENFIELD**

**JOB TITLE**  
**C19 TEMPORARY SCHOOL STREETS**

**DRAWING TITLE**  
**DE BOHUN PROPOSED MEASURES INDICATIVE LAYOUTS**

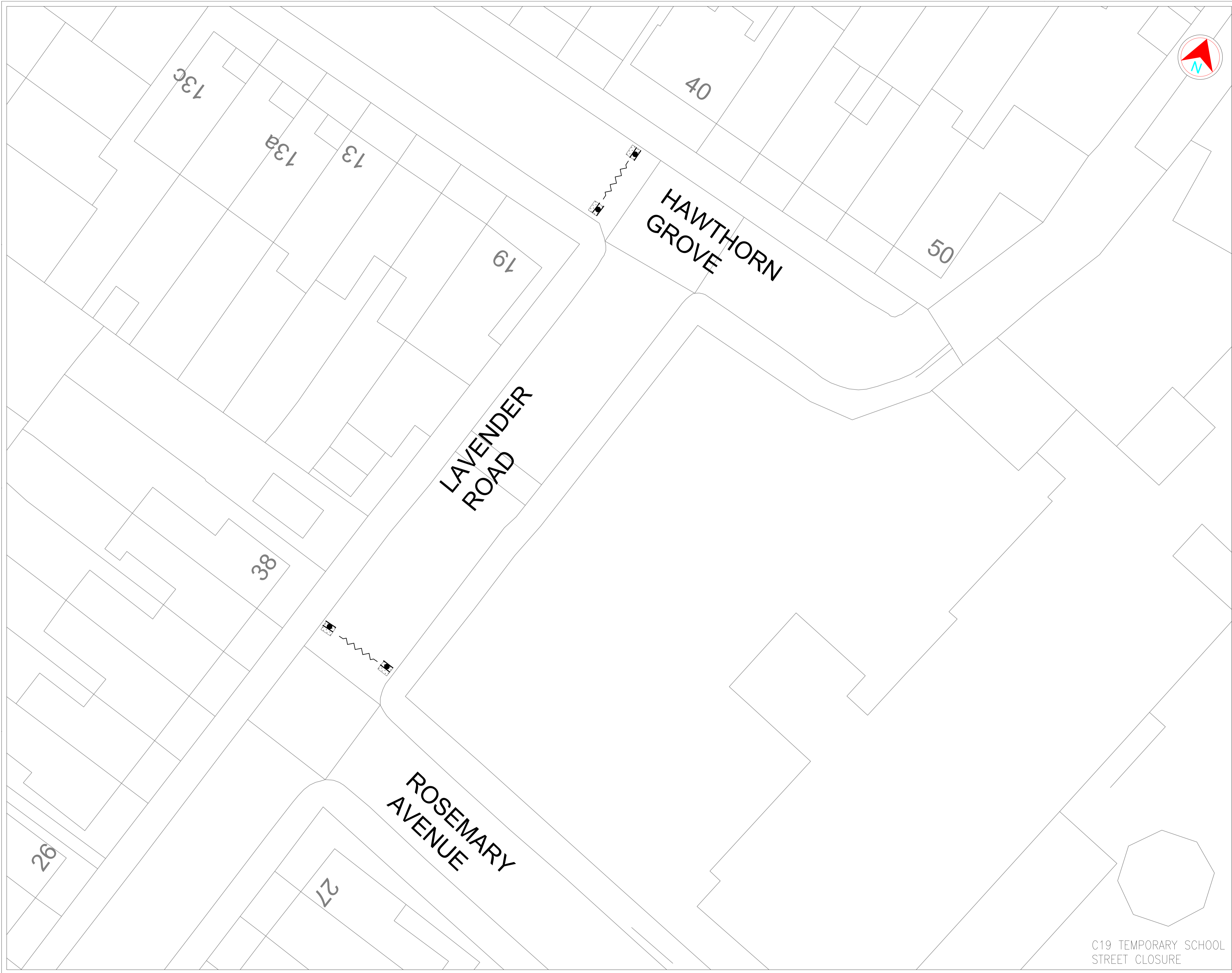
Enfield Council  
52, Civic Centre  
Silver Street, Enfield  
EN1 3XY  
Tel: 020 8379 1000  
www.enfield.gov.uk



**HIGHWAYS AND TRANSPORTATION**  
**Road Safety**

DESIGNED:- <b>AR</b>	DRAWN:- <b>AR</b>	DATE:- <b>07/2020</b>
SCALE:- <b>NTS</b>	PLOT SCALE:- <b>1:1</b>	CHECKED:-
DRAWING NO. <b>C19SCHST-CE-GEN-DEBOHUN-0007</b>		

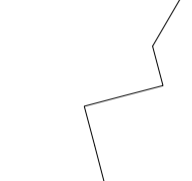
C19 TEMPORARY SCHOOL STREET CLOSURE



**NOTES**

1. DO NOT SCALE FROM THIS DRAWING.
2. ANY ERRORS OR OMISSIONS TO BE BROUGHT TO THE ENGINEERS ATTENTION IMMEDIATELY FOUND.
3. ALL DIMENSIONS ARE IN METRES UNLESS OTHERWISE SHOWN.
4. ALL LEVELS ARE IN METRES AND RELATE TO ORDNANCE DATUM LEVEL UNLESS NOTED OTHERWISE.
5. THIS DRAWING IS TO BE READ IN CONJUNCTION WITH ALL OTHER DRAWINGS IN THE SAME SERIES.

 PROPOSED PLANTER LOCATION WITH TRAFFIC SIGN TO TSRGD DIAG 618.3C

 PROPOSED 4.0m FOLDING (TURTLE) GATE LOCATION

Rev	Revision details

© CROWN COPYRIGHT. ALL RIGHTS RESERVED. LONDON BOROUGH OF ENFIELD. UNAUTHORIZED REPRODUCTION OF ORDNANCE SURVEY MAPS INFRINGES ORDNANCE COPYRIGHT AND MAY LEAD TO PROCEEDINGS.

**STATUS**  
**OUTLINE DESIGN**

**CLIENT**  
**LONDON BOROUGH OF ENFIELD**

**JOB TITLE**  
**C19 TEMPORARY SCHOOL STREETS**

**DRAWING TITLE**  
**LAVENDER PRIMARY PROPOSED MEASURES INDICATIVE LAYOUTS**

Enfield Council  
52, Civic Centre  
Silver Street, Enfield  
EN1 3XJ  
Tel: 020 8379 1000  
www.enfield.gov.uk



**HIGHWAYS AND TRANSPORTATION**  
**Road Safety**

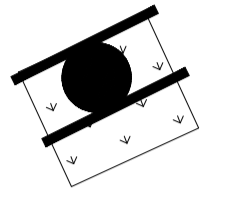
DESIGNED:- <b>AR</b>	DRAWN:- <b>AR</b>	DATE:- <b>07/2020</b>
SCALE:- <b>NTS</b>	PLOT SCALE:- <b>1:1</b>	CHECKED:-
DRAWING NO. <b>C19SCHST-CE-GEN-LAVENDER-0008</b>		

C19 TEMPORARY SCHOOL STREET CLOSURE

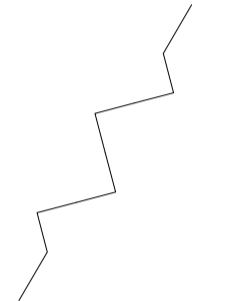


**NOTES**

1. DO NOT SCALE FROM THIS DRAWING.
2. ANY ERRORS OR OMISSIONS TO BE BROUGHT TO THE ENGINEERS ATTENTION IMMEDIATELY FOUND.
3. ALL DIMENSIONS ARE IN METRES UNLESS OTHERWISE SHOWN.
4. ALL LEVELS ARE IN METRES AND RELATE TO ORDNANCE DATUM LEVEL UNLESS NOTED OTHERWISE.
5. THIS DRAWING IS TO BE READ IN CONJUNCTION WITH ALL OTHER DRAWINGS IN THE SAME SERIES.



PROPOSED  
PLANTER  
LOCATION WITH  
TRAFFIC SIGN TO  
TSRGD DIAG  
618.3C



PROPOSED 4.0m  
FOLDING  
(TURTLE) GATE  
LOCATION

Rev	Revision details

CROWN COPYRIGHT. ALL RIGHTS RESERVED. LONDON BOROUGH OF ENFIELD IS DR383. UNAUTHORIZED REPRODUCTION OF ORDNANCE SURVEY MAPS INFRINGES CROWN COPYRIGHT AND MAY LEAD TO PROCEEDINGS.

**STATUS**  
**OUTLINE DESIGN**

**CLIENT**  
**LONDON BOROUGH OF ENFIELD**

**JOB TITLE**  
**C19 TEMPORARY SCHOOL STREETS**

**DRAWING TITLE**  
**BUSH HILL PRIMARY PROPOSED MEASURES INDICATIVE LAYOUTS**

Enfield Council  
52, Civic Centre  
Silver Street, Enfield  
EN1 3XJ  
Tel: 020 8379 1000  
www.enfield.gov.uk



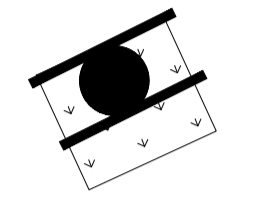
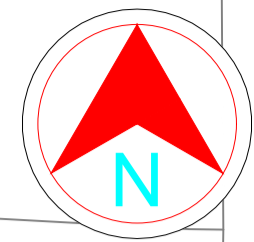
**HIGHWAYS AND TRANSPORTATION**  
**Road Safety**

DESIGNED:- <b>AR</b>	DRAWN:- <b>AR</b>	DATE:- <b>07/2020</b>
SCALE:- <b>NTS</b>	PLOT SCALE:- <b>1:1</b>	CHECKED:-
DRAWING NO. <b>C19SCHST-CE-GEN-BUSHHILL-0009</b>		

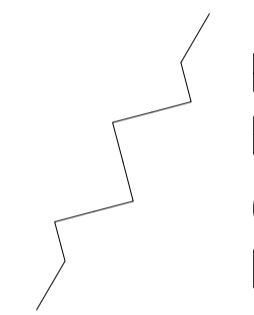
C19 TEMPORARY SCHOOL STREET CLOSURE

NOTES

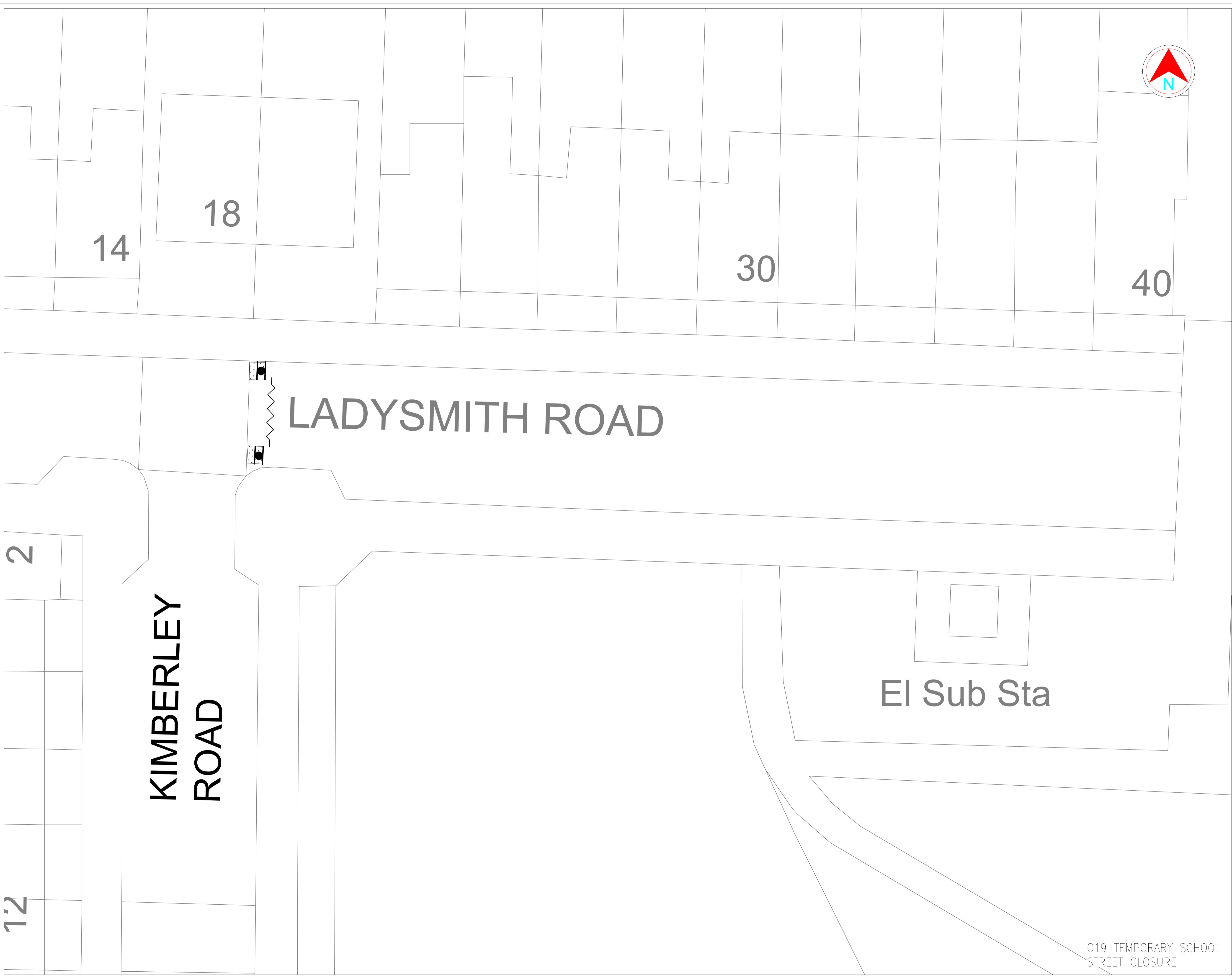
- 1. DO NOT SCALE FROM THIS DRAWING.
- 2. ANY ERRORS OR OMISSIONS TO BE BROUGHT TO THE ENGINEERS ATTENTION IMMEDIATELY FOUND.
- 3. ALL DIMENSIONS ARE IN METRES UNLESS OTHERWISE SHOWN.
- 4. ALL LEVELS ARE IN METRES AND RELATE TO ORDNANCE DATUM LEVEL UNLESS NOTED OTHERWISE.
- 5. THIS DRAWING IS TO BE READ IN CONJUNCTION WITH ALL OTHER DRAWINGS IN THE SAME SERIES.



PROPOSED  
PLANTER  
LOCATION WITH  
TRAFFIC SIGN TO  
TSRGD DIAG  
618.3C



PROPOSED 4.0m  
FOLDING  
(TURTLE) GATE  
LOCATION




Rev Revision details

CROWN COPYRIGHT, ALL RIGHTS RESERVED. LONDON BOROUGH OF ENFIELD. UNAUTHORIZED REPRODUCTION OF ORDNANCE SURVEY MAPPIING INFRINGES ORDNANCE COPYRIGHT AND MAY LEAD TO PROCEEDINGS.

**STATUS**  
**OUTLINE DESIGN**

**CLIENT**  
**LONDON BOROUGH OF ENFIELD**

**JOB TITLE**  
**C19 TEMPORARY SCHOOL STREETS**

**DRAWING TITLE**  
**MERIDIAN ANGEL PRIMARY PROPOSED MEASURES INDICATIVE LAYOUTS**

Enfield Council  
52, Civic Centre  
Silver Street, Enfield  
EN1 3XY  
Tel: 020 8379 1000  
www.enfield.gov.uk



**HIGHWAYS AND TRANSPORTATION**  
**Road Safety**

DESIGNED:- <b>AR</b>	DRAWN:- <b>AR</b>	DATE:- <b>07/2020</b>
SCALE:- <b>NTS</b>	PLOT SCALE:- <b>1:1</b>	CHECKED:-

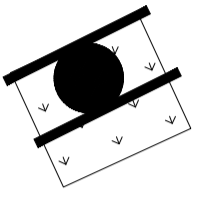
DRAWING NO. **C19SCHST-CE-GEN-MERIDIANANGEL-0010**

C19 TEMPORARY SCHOOL STREET CLOSURE

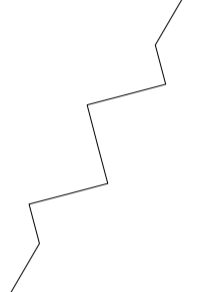


**NOTES**

1. DO NOT SCALE FROM THIS DRAWING.
2. ANY ERRORS OR OMISSIONS TO BE BROUGHT TO THE ENGINEERS ATTENTION IMMEDIATELY FOUND.
3. ALL DIMENSIONS ARE IN METRES UNLESS OTHERWISE SHOWN.
4. ALL LEVELS ARE IN METRES AND RELATE TO ORDNANCE DATUM LEVEL UNLESS NOTED OTHERWISE.
5. THIS DRAWING IS TO BE READ IN CONJUNCTION WITH ALL OTHER DRAWINGS IN THE SAME SERIES.



PROPOSED PLANTER LOCATION WITH TRAFFIC SIGN TO TSRGD DIAG 618.3C



PROPOSED 4.0m FOLDING (TURTLE) GATE LOCATION

Rev	Revision details

© CROWN COPYRIGHT, ALL RIGHTS RESERVED. LONDON BOROUGH OF ENFIELD. LA 08363. UNAUTHORIZED REPRODUCTION OF ORDNANCE SURVEY MAPS INFRINGES CROWN COPYRIGHT AND MAY LEAD TO PROCEEDINGS.

**STATUS**  
**OUTLINE DESIGN**

**CLIENT**  
**LONDON BOROUGH OF ENFIELD**

**JOB TITLE**  
**C19 TEMPORARY SCHOOL STREETS**

**DRAWING TITLE**  
**St PAULS C of E PRIMARY PROPOSED MEASURES INDICATIVE LAYOUTS**

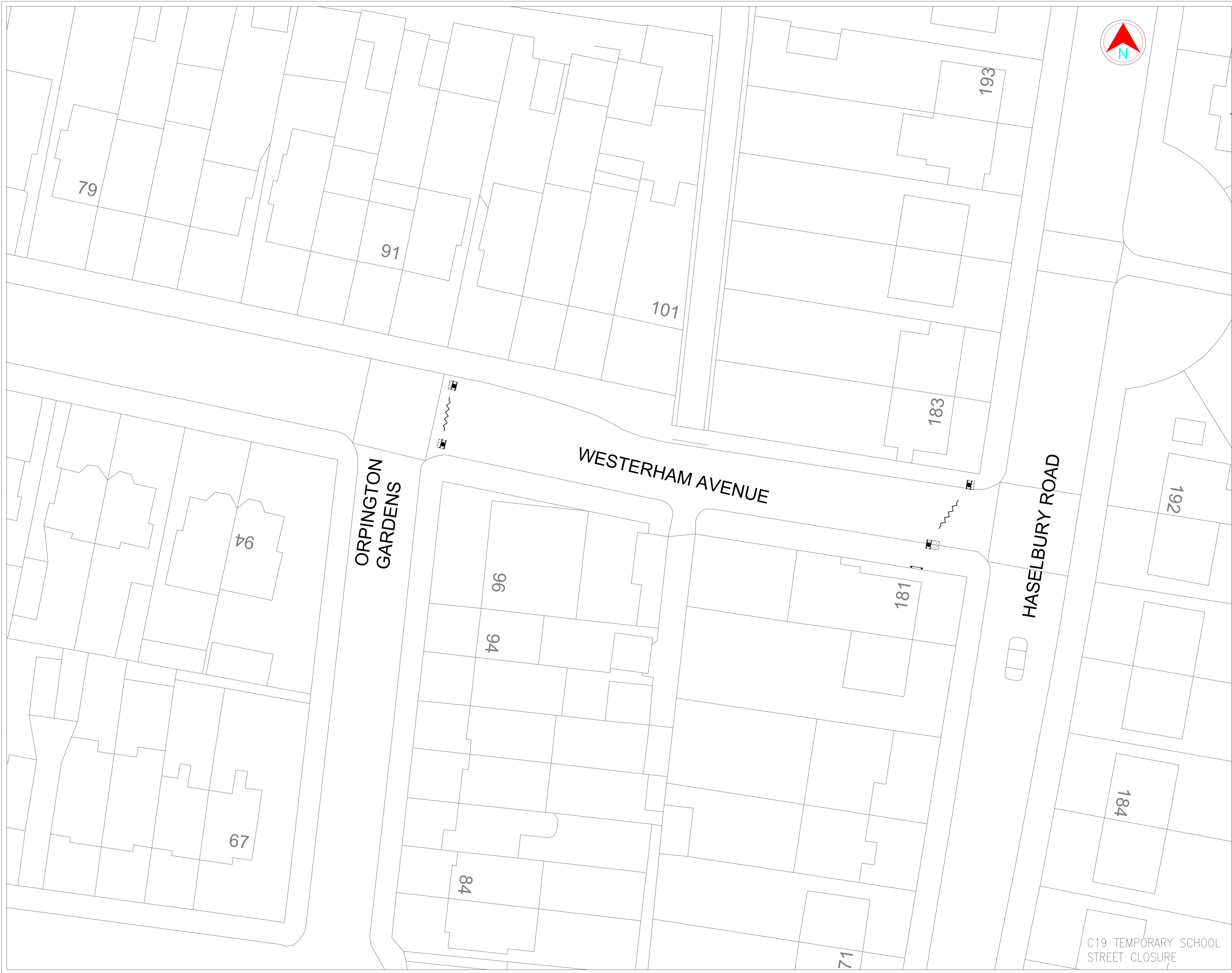
Enfield Council  
52, Civic Centre  
Silver Street, Enfield  
EN1 3XU  
Tel: 020 8379 1000  
www.enfield.gov.uk



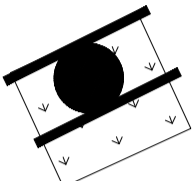
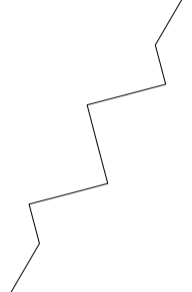
**HIGHWAYS AND TRANSPORTATION**  
**Road Safety**

DESIGNED:- <b>AR</b>	DRAWN:- <b>AR</b>	DATE:- <b>07/2020</b>
SCALE:- <b>NTS</b>	PLOT SCALE:- <b>1:1</b>	CHECKED:-
DRAWING NO. <b>C19SCHST-CE-GEN-STPAULS-0011</b>		

C19 TEMPORARY SCHOOL STREET CLOSURE



- NOTES**
- DO NOT SCALE FROM THIS DRAWING.
  - ANY ERRORS OR OMISSIONS TO BE BROUGHT TO THE ENGINEERS ATTENTION IMMEDIATELY FOUND.
  - ALL DIMENSIONS ARE IN METRES UNLESS OTHERWISE SHOWN.
  - ALL LEVELS ARE IN METRES AND RELATE TO ORDNANCE DATUM LEVEL UNLESS NOTED OTHERWISE.
  - THIS DRAWING IS TO BE READ IN CONJUNCTION WITH ALL OTHER DRAWINGS IN THE SAME SERIES.

 PROPOSED PLANTER LOCATION WITH TRAFFIC SIGN TO TSRGD DIAG 618.3C  
 PROPOSED 4.0m FOLDING (TURTLE) GATE LOCATION

Rev	Revision details

CROWN COPYRIGHT. ALL RIGHTS RESERVED. LONDON BOROUGH OF ENFIELD. UNAUTHORISED REPRODUCTION OF ORDNANCE SURVEY MAPS INFRINGES ORDNANCE COPYRIGHT AND MAY LEAD TO PROCEEDINGS.

**STATUS**  
**OUTLINE DESIGN**

**CLIENT**  
**LONDON BOROUGH OF ENFIELD**

**JOB TITLE**  
**C19 TEMPORARY SCHOOL STREETS**

**DRAWING TITLE**  
**HASELBURY PRIMARY PROPOSED MEASURES INDICATIVE LAYOUTS**

Enfield Council  
 52, Civic Centre  
 Silver Street, Enfield  
 EN1 3XY  
 Tel: 020 8379 1000  
 www.enfield.gov.uk



**HIGHWAYS AND TRANSPORTATION**  
**Road Safety**

DESIGNED:- <b>AR</b>	DRAWN:- <b>AR</b>	DATE:- <b>07/2020</b>
SCALE:- <b>NTS</b>	PLOT SCALE:- <b>1:1</b>	CHECKED:-
DRAWING NO. <b>C19SCHST-CE-GEN-HASELBURY-0012</b>		

C19 TEMPORARY SCHOOL STREET CLOSURE